
















# REZ-2019-17

# WRPDO Site Map

## Legend

- |   |                    |   |                  |
|---|--------------------|---|------------------|
|  | Roads              |  | Open Water       |
|  | Railroads          |  | Valdosta Airport |
|  | Park               |  | Wetlands         |
|  | City Limits        |  | 100 Yr Flood     |
|  | Crashzone          |  | Hydrology        |
|  | Crashzone West     |  | Drastic          |
|  | Urban Service Area |  | Recharge Areas   |
|   |                    |  | Parcels          |

## QUILLIAN POWELL Rezoning Request



Visit VALOR on the web at: [WWW.VALORGIS.COM](http://WWW.VALORGIS.COM)

